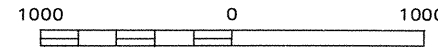


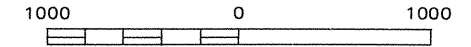
To determine if flood insurance is available, contact an insurance agent or call the National Flood Insurance Program at (800) 638-6620.



APPROXIMATE SCALE IN FEET



APPROXIMATE SCALE IN FEET



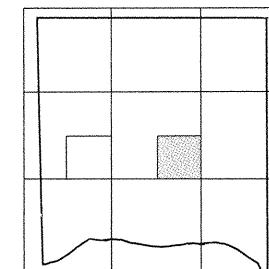
NATIONAL FLOOD INSURANCE PROGRAM

**FIRM
FLOOD INSURANCE RATE MAP**

**RICHLAND COUNTY,
WISCONSIN
(UNINCORPORATED AREAS)**

PANEL 120 OF 225

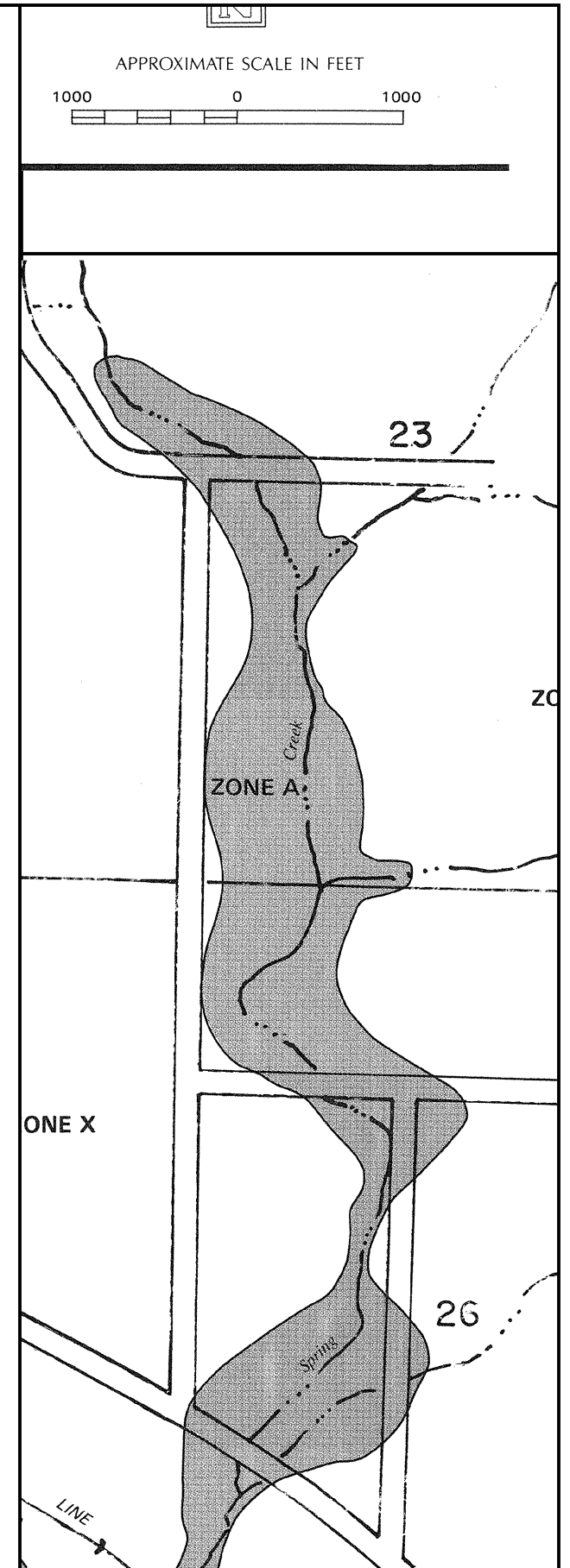
PANEL LOCATION



**COMMUNITY-PANEL NUMBER:
550356 0120 B
EFFECTIVE DATE:
SEPTEMBER 27, 1991**



Federal Emergency Management Agency



This is an official copy of a portion of the above referenced flood map. It was extracted using F-MIT On-Line. This map does not reflect changes or amendments which may have been made subsequent to the date on the title block. For the latest product information about National Flood Insurance Program flood maps check the FEMA Flood Map Store at www.msc.fema.gov